


Upper Left is very nice and simple compass rose which would be effective on the small maps we are making.





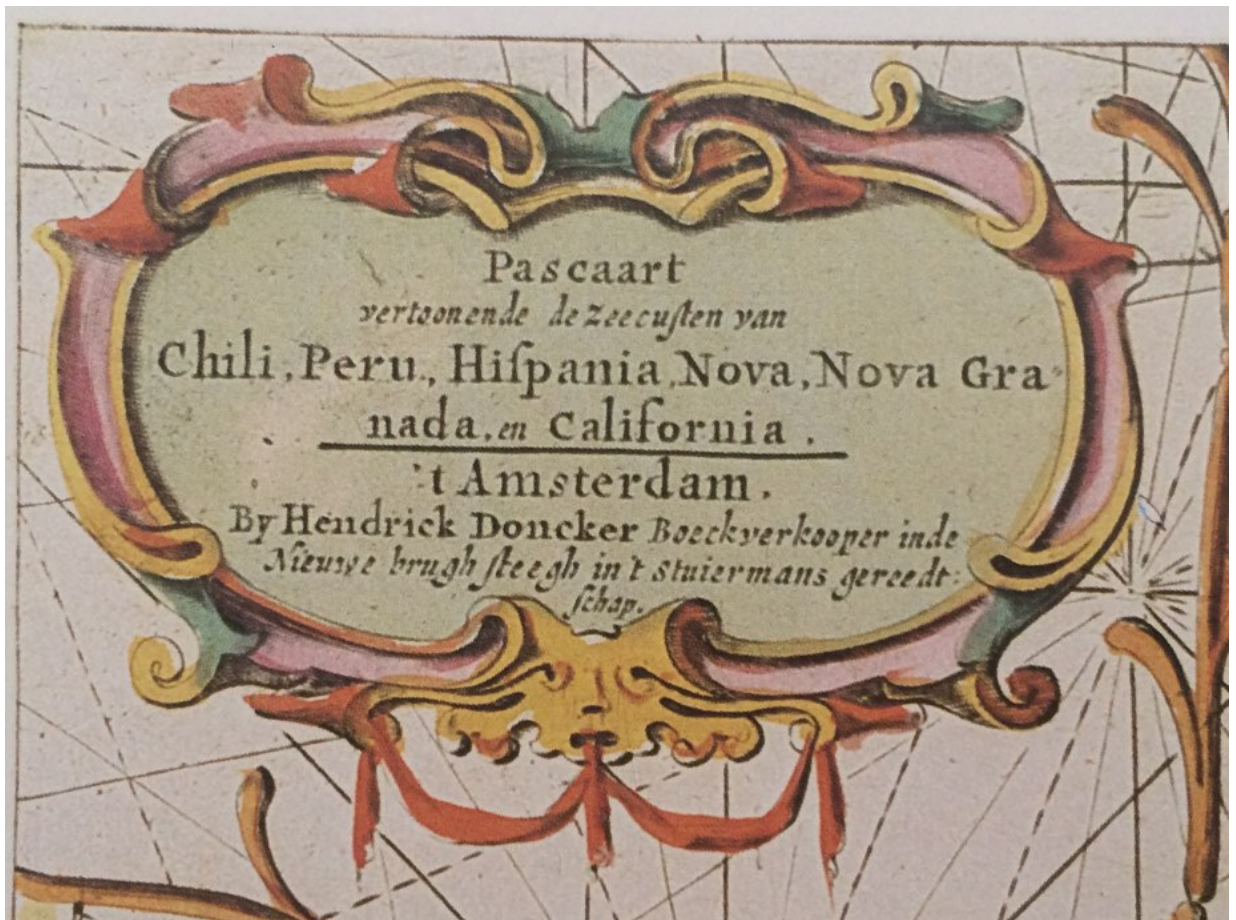

Notice specifically the frame around the outside. Also, the colors of the green parts - dark on the inside and use of crossed lines to make it have texture.

See below - also the dark colorations to indicate the light/and to make it 3-D.











Again - note dark colorations. This has a nice simple layout and could be copied well.

Very cool effects on this one achieved by color changes.

amplam ibi & natura munitam regione occupantes, in qua etiam negato tr
to tueri se possent & libertatem vindicare. Post paucos vero annos, cum (vt habet
liebnius Tripolitanus) gregibus imperatoris sui Vutcham grauarentur ceteri Mong
aut alioqui forte propter ereptum Tartarorum tributum vexarentur, faber qu
dam ferrarius Mengalus, nomine Chinchis communis iniurię pellendę & liber
tis afferendę audius Jecmongalos ad defectionem sollicitat, Tartaros reuocat, c
communicatis consilijs omnium consensu rex creatur anno Domini 1187, mox eas
ones que citra Belgian montem erant inuadens facile omnes adeptus est, quoniam
erat prudens, recte victoria utebatur, in victos minime seuiebat, sed unicuique
ter se submittentem & militis operam suam communicanti vitam coniuges liberos
substantiam omnem saluam esse iubebat. Deinde montem Belgian vbi in oceanum
currit superans aggressus est regnum Tenduc sedem imperialem Vutcham, qu



